

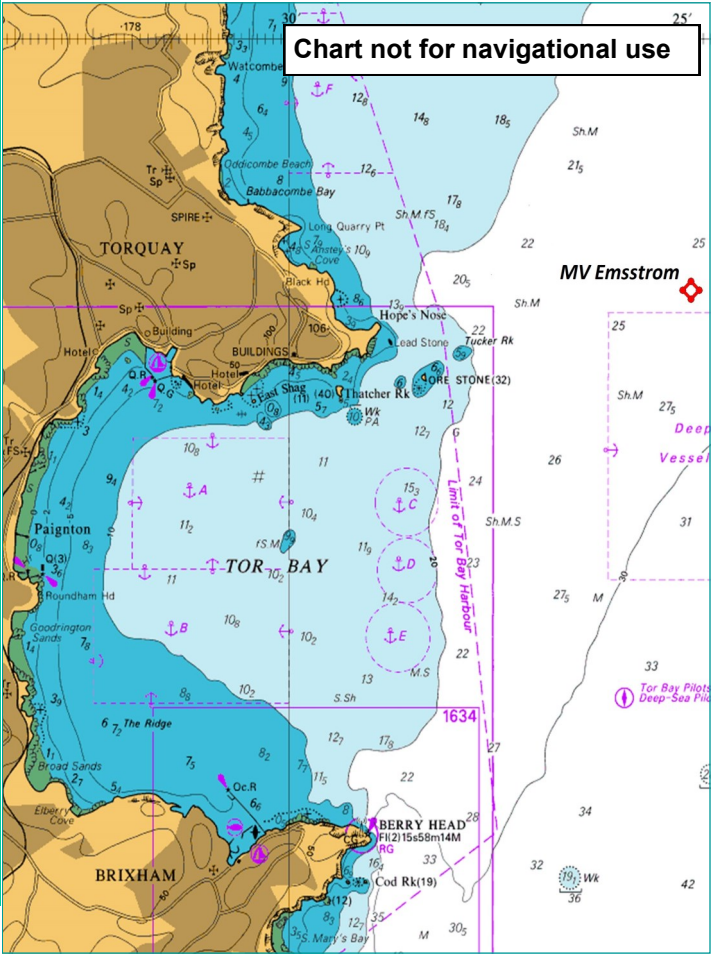


Inshore Fisheries and Conservation Authority

Emsstrom Wreck
Angling Zone

This Angling Zone has been developed by Devon and Severn IFCA in recognition of the importance and value of recreational sea angling and to secure the wreck for current and future angling activities. The Angling Zone is managed by a voluntary Code of Conduct - please adhere to the rules set out overleaf.

Chart not for navigational use



Fishing Mark: A 77m vessel which sank in 2013.
Species: The fish fauna is still developing but is likely to include cod, pollack, conger and bass

Points	Latitude	Longitude
1	50° 28.17'N	003° 24.86'W
2	50° 28.10'N	003° 24.76'W
3	50° 28.03'N	003° 24.86'W
4	50° 28.10'N	003° 24.97'W



Inshore Fisheries and
Conservation Authority

Emsstrom Wreck **Code of Conduct**

Netting , Longlining and Potting

- ⇒ No netting of any kind (for commercial or recreational purposes) is permitted.
- ⇒ No longlines (for commercial or recreational purposes) are permitted.
- ⇒ No potting of any kind is permitted.

Recreational Angling

- ⇒ Make sure you are aware of and adhere to minimum sizes and non-retention species that apply in the Devon and Severn IFCA district (see website details below).
- ⇒ Be aware that angling clubs often have larger minimum sizes that you may wish to adhere to
- ⇒ Handle all fish carefully particularly those you intend to return to the sea alive.
- ⇒ For more information on handling of fish see www.sharktrust.org/en/anglers_code_of_conduct

Monitoring

- ⇒ From 1st January 2015 a monitoring programme will be put in place to assess potential benefits of the Angling Zone.
- ⇒ To support the data gathering anglers using the site are encouraged to engage with IFCA officers and spread awareness of the Angling Zone amongst fellow anglers and encourage adoption of the code of conduct.
- ⇒ Report any suspicious activity to Devon and Severn IFCA on the duty phone number below

The IFCA Vision

*Inshore Fisheries and
Conservation
Authorities will lead,
champion and manage
a sustainable marine
environment and
inshore fisheries, by
successfully securing
the right balance
between social,
environmental, and
economic benefits to
ensure healthy seas,
sustainable fisheries
and a viable industry.*

DEVON AND SEVERN IFCA

Phone: 01803 854 648

Duty phone: 07740 175 479

office@devonandsevernifca.gov.uk
www.devonandsevernifca.gov.uk

Duty Phone: 07740 175 479



Burnham, Berrow & Brean
Angling Zone

This Angling Zone has been developed by Devon and Severn IFCA in recognition of the importance and value of sea angling and to secure the area for current and future angling activities.

The Angling Zone is managed by a voluntary Code of Conduct—please adhere to the rules set out overleaf.

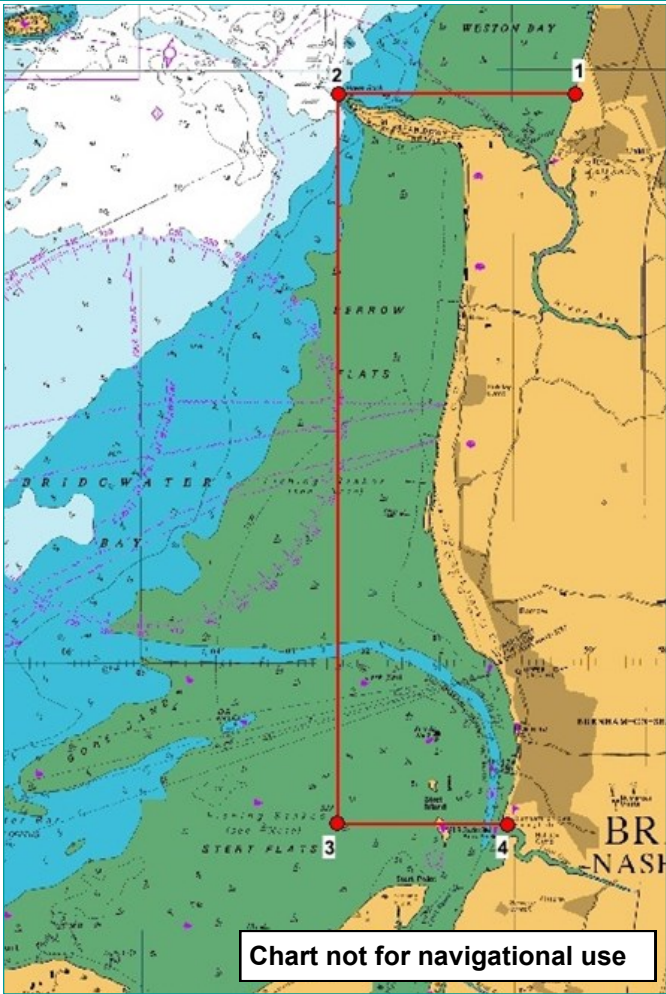


Chart not for navigational use

Fishing Marks: Sea wall, sandflats, mudflats, rocky reefs
Species: Cod, conger, whiting, sole, flounder, thornback ray

Point Number	Latitude	Longitude
1	51° 19.80'N	002° 59.17'W
2	51° 19.80'N	003° 02.36'W
3	51° 13.64'N	003° 02.36'W
4	50° 13.64'N	003° 00.11'W

Burnham, Berrow & Brean Code of Conduct



Netting and Longlining

- ⇒ No netting of any kind (for commercial or recreational purposes) is permitted.
- ⇒ No longlines (for commercial or recreational purposes) are permitted.

Recreational Angling

- ⇒ Make sure you are aware of and adhere to minimum sizes and non-retention species that apply in the Devon and Severn IFCA district (see website details below).
- ⇒ Be aware that angling clubs often have larger minimum sizes that you may wish to adhere to.
- ⇒ Handle all fish carefully particularly those you intend to return to the sea alive.
- ⇒ For more information on handling of fish see www.sharktrust.org/en/anglers_code_of_conduct

Monitoring

- ⇒ From 1st January 2015 a monitoring programme will be put in place to assess potential benefits of the Angling Zone.
- ⇒ To support the data collection, anglers using the site are encouraged to engage with IFCA officers and spread awareness of the Angling Zone amongst fellow anglers and encourage adoption of the code of conduct.
- ⇒ Report any suspicious activity to Devon and Severn IFCA on the duty phone number below.

The IFCA Vision

Inshore Fisheries and Conservation Authorities will lead, champion and manage a sustainable marine environment and inshore fisheries, by successfully securing the right balance between social, environmental, and economic benefits to ensure healthy seas, sustainable fisheries and a viable industry.

DEVON AND SEVERN IFCA

Phone: 01803 854 648

Duty phone: 07740 175 479

office@devonandsevernifca.gov.uk
www.devonandsevernifca.gov.uk

Duty Phone: 07740 175 479

**Skerries Bank
Angling Zone**



This Angling Zone has been developed by Devon and Severn IFCA in recognition of the importance and value of sea angling and to secure the area for current and future angling activities.

The Angling Zone is managed by a voluntary Code of Conduct—please adhere to the rules set out overleaf.

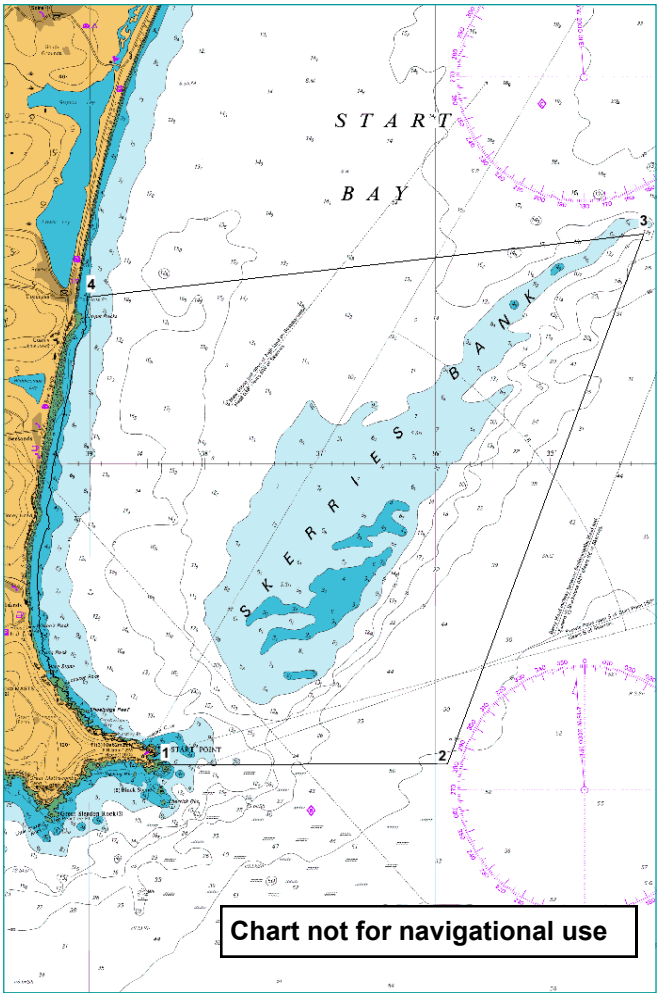


Chart not for navigational use

Fishing Marks: Offshore sand banks and rocky reefs, sandy and rocky shore
Species: Plaice, blonde ray, spotted ray

Point number	Latitude	Longitude
1	50°13.344' N	003°38.538' W
2	50°13.344' N	003°35.943' W
3	50°16.282' N	003°34.180' W
4	50°15.949' N	003°39.118' W

Skerries Bank Code of Conduct



Netting and Longlining

- ⇒ No commercial targeted fishing for plaice by any method may take place within the entire area of the Skerries Angling Zone.
- ⇒ Vessels which exceed 10m in overall length are prohibited from engaging in any commercial or recreational netting or longlining activity within the entire area of the Skerries Angling Zone.
- ⇒ All nets used within the pilot Angling Zone should be clearly marked using buoys with flags to aid efficient differentiation between pots and nets.

Recreational Angling

- ⇒ There is a bag limit for recreational sea anglers fishing within the Angling Zone of 10 plaice and 3 rays per angler per day.
- ⇒ Handle all fish carefully particularly those you intend to return to the sea alive.
- ⇒ For more information on handling of fish see www.sharktrust.org/en/anglers_code_of_conduct

Monitoring

- ⇒ From 1st January 2015 a monitoring programme will be put in place to assess potential benefits of the Angling Zone to the RSA sector
- ⇒ To support the data gathering anglers using the site are encouraged to engage with IFCA officers and spread awareness of the Angling Zone amongst fellow anglers and encourage adoption of the code of conduct.
- ⇒ Report any suspicious activity to Devon and Severn IFCA on the duty phone number below.

The IFCA Vision

Inshore Fisheries and Conservation Authorities will lead, champion and manage a sustainable marine environment and inshore fisheries, by successfully securing the right balance between social, environmental, and economic benefits to ensure healthy seas, sustainable fisheries and a viable industry.

DEVON AND SEVERN IFCA

Phone: 01803 854 648

Duty phone: 07740 175 479

office@devonandsevernifca.gov.uk
www.devonandsevernifca.gov.uk

Duty Phone: 07740 175 479